

91060 ✓

RECORD OF ORDINANCES

Ordinance No. 91-60 Passed June 3, 19 91

AN ORDINANCE ESTABLISHING THE GEOGRAPHICAL DEFINITION OF THE FOUR WARD AREAS AS PROVIDED UNDER ARTICLE IV, SECTION 4.02 OF THE CHARTER OF THE VILLAGE OF WEST JEFFERSON ADAPTED IN NOVEMBER, 1990 AND DECLARING AN EMERGENCY.

WHEREAS, the Charter for the Village of West Jefferson changed the composition of the Council by establishing Four Ward area, and

WHEREAS, Council has defined these areas, NOW, THEREFORE,

BE IT ORDAINED by the Council, Village of West Jefferson, County of Madison, State of Ohio, with a majority of the duly elected members thereto, concurring as follows:

SECTION I: Council hereby established Four Wards (4) and defines the geographical area of each ward as per Article IV, Section 4.02 of the Charter for West Jefferson as follows:

WARD NUMBER 1 - shall include the geographical area defined as follows:

The area bounded by West Main Street, North to Village limits. All streets North and East of a closed street (formerly Myrtle Avenue), East from 522 London Road, (North of Conrail), South Twin Street and East from 96 Fellows Avenue and East of Cemetery Road to Village limits. All residents at addresses on the following streets and courts are in Ward 1.

- | | |
|------------------------------|--------------------------------------|
| Bristol Square | Lomar Court |
| Burnham Street | 242 thru 522 London Road |
| North & South Center Streets | East Main Street |
| South Chester Street | West Main St., East of Eastgate Ave. |
| Darbyview Drive | Mill Road |
| Depot Street | East & West Pearl Street |
| East Street | Pennsylvania Avenue |
| 41 thru 96 Fellows Ave. | South Street |
| East Franklin Street | Taylor Blair Road |
| North Franklin Street | East & West Town Street |
| North Hampton Street | South Twin Street |
| South Heath Lane | South Walnut Street |
| Jackson Street | Washington Street |
| Jones Street | East Water Street |
| | South West Street |

WARD NUMBER 2 - shall include the geographical area defined as follows:

The area bounded by Frey Avenue on the East, Lilly Chapel Road, West Jefferson-Kiousville Road SE to Village limits and Conrail on the North. All residents at addresses on the following streets and courts are in Ward 2.

- | | |
|-----------------------------|----------------------------------|
| Annette Court | Madison Drive North, South, West |
| Bridge Street | Merriman Drive |
| Celine Court | Middle Drive |
| Center Avenue | Short Street |
| Chapel Square | Smith Street |
| Converse Avenue | West Jefferson-Kiousville Road |
| Danner Drive | |
| Dozer Drive | |
| 125 thru 270 Fellows Avenue | |
| Frey Avenue | |
| Garfield Avenue | |
| Gregg Street | |
| Larri Court | |
| Lilly Chapel Road | |
| Lincoln Street | |

RECORD OF ORDINANCES

Ordinance No. 91-60

Passed June 3, 19 91

WARD NUMBER 3 - shall include the geographical area defined as follows:

The area bounded by and South of U.S. 40, Kirkwood Drive, all streets East of Parkdale bounded by Crescent Drive, East of Westwood Drive, North of London Road and bounded on the East by closed street (formerly Myrtle Avenue). All residents at addresses on the following streets and courts are in Ward 3.

- | | |
|-----------------|----------------|
| Brookdale Drive | Kirkwood Drive |
| East Court | Marshall Drive |
| Crescent Drive | Mary Street |
| Dogwood Avenue | Ohio Avenue |
| Eastgate Avenue | Putnam Avenue |
| Hillsdale Drive | West Court |
| Inwood Drive | |

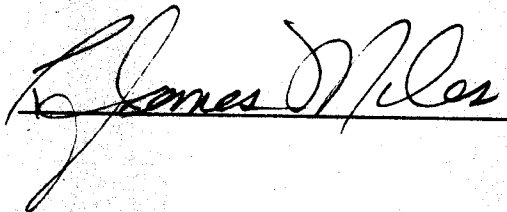
WARD NUMBER 4 - shall include the geographical area defined as follows:


The area bounded by and South of Kirkwood Drive, Parkdale Drive, South of Crescent Drive, on the East by Westwood Drive and London Road from 540 thru 7100, State Route 142 SE, and West Main Street West of 1221. All residents at addresses on the following streets and courts are in Ward 4.

- | | |
|----------------|---|
| Darby Drive | Kingsdale Court |
| Bexford Road | 540 thru 7100 London Road |
| Blendon Road | Norwood Drive |
| Danbury Road | Oakdale Court |
| Elmdale Court | Parkdale Road (Drive) |
| Ferndale Court | Southwood Drive |
| Hathaway Court | State Route 142 SE |
| Hathaway Road | West Main Street West of Eastgate Ave. |
| Inwood Road | Westwood Avenue |
| State Route 29 | (Wards are delineated by a map attached hereto) |


SECTION II: Council deems this ordinance to be an emergency measure immediately necessary for the preservation of the public peace, safety, welfare and morals, such emergency arising out of the need to establish the wards before June 7, 1991 deadline; Therefore, this ordinance shall take effect and be in full force immediately upon its passage.

Passed this 3rd day of June, 1991.

 MAYOR

ATTEST:  CLERK

Approved as to form:


Donald C. Parsons, Law Director